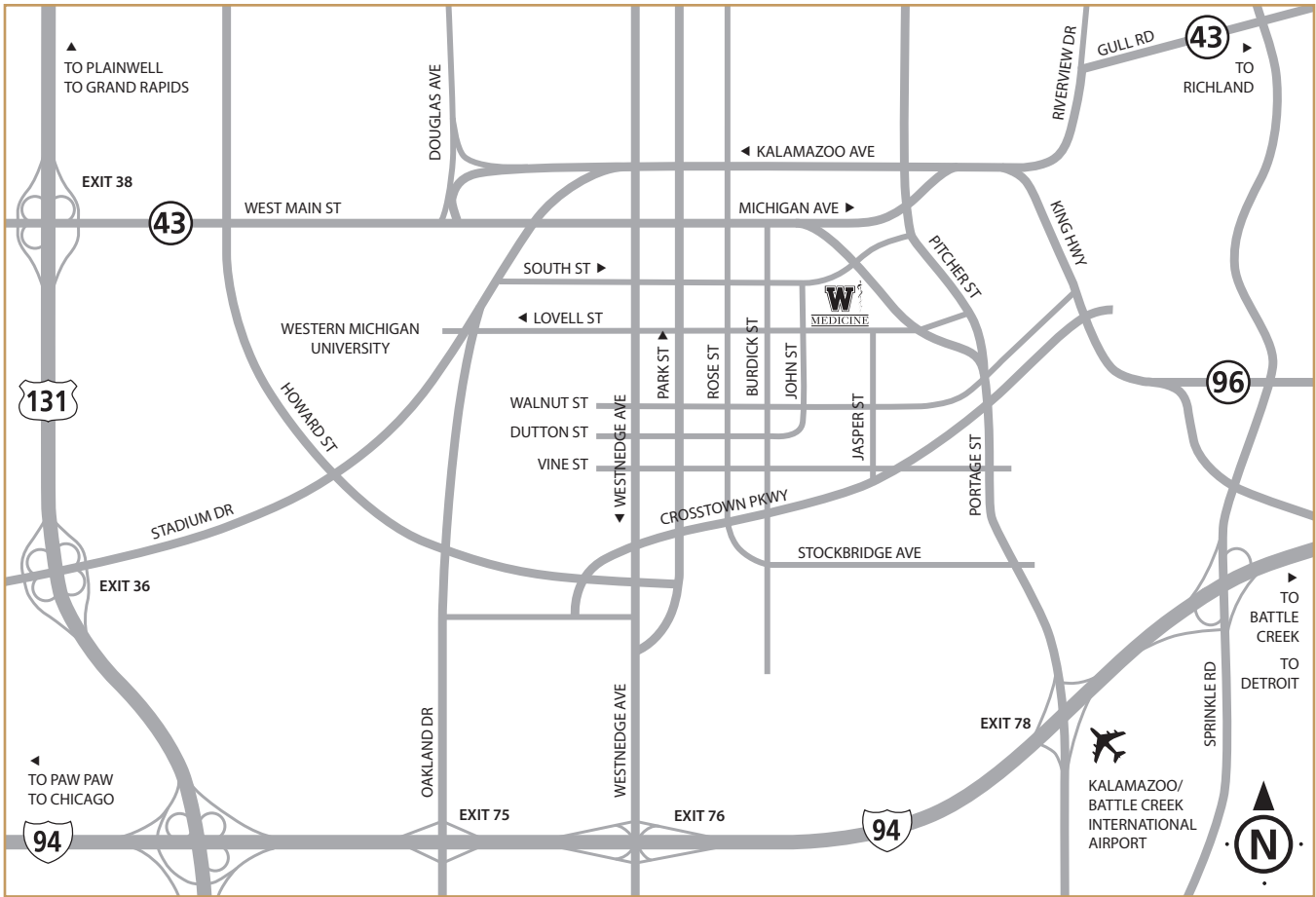










Getting to WMed

300 Portage Street, Kalamazoo, Michigan 49007 · 269.337.4500



Visitor Parking



-  **Pay Station Ramp 2** (Entrance at 100 W. Lovell St.)
-  **Pay Station Ramp 3** (Entrance at 126 W. Portage St.)
\$1.75/first hour, \$1.00/half hour after
All-day parking: \$10.00 maximum
After 5:00 pm: \$5.00 maximum
All-day Saturday: \$5.00 maximum
Free parking on Sunday
-  **Parking Lot 1** (Entrance at 140 S. Edwards St.)
Monday–Saturday: \$3.00 flat fee
Free parking on Sunday
-  **Free 90-minute on-street parking**
-  **Short-term meters:** 30 minutes to 3 hours
-  **Long-term meters:** 10 hours
-  Electric vehicle charging station
-  Entrance

Street meters are free after 5:00 pm on weekdays and all day on weekends. Utilize the Parkmobile app and pay for metered parking with a cell phone. Visit parkmobile.com for details.

Directions to WMU Homer Stryker M.D. School of Medicine W.E. Upjohn M.D. Campus

300 Portage Street, Kalamazoo, Michigan 49007

From the NORTH (Plainwell, Grand Rapids) or SOUTH (Schoolcraft, Three Rivers) via US-131

Take US-131 to Exit 38 (M-43/W. Main Street). Follow the directions below:

From the WEST (South Haven) via M-43

Follow M-43 East/W. Main Street toward Kalamazoo, approximately 4.2 miles. (This becomes Michigan Avenue.) Turn right (south) onto Rose Street. Go two blocks and turn left (east) onto South Street. Follow for two blocks, and the medical school is on the right before the intersection with Portage Street.

From the WEST (Chicago, Paw Paw) via I-94

Take I-94 east to Exit 75 (Oakland Drive). Follow Oakland Drive approximately 3.9 miles and turn right (east) onto South Street. Proceed on South Street about 0.8 miles. The medical school is on the right before the intersection with Portage Street.

From the EAST (Richland) via M-43

Follow M-43 West, which becomes Gull Road, to Riverview Drive. Turn left (south) onto Riverview Drive and keep right as it becomes Kalamazoo Avenue. Proceed less than a mile and turn left (south) onto Rose Street. Proceed about 0.3 miles and turn left (east) onto South Street. Follow for two blocks, and the medical school is on the right before the intersection with Portage Street.

From the EAST (Battle Creek, Detroit) via I-94

Take I-94 west to Exit 78 (Portage Street). Turn right (north). Follow Portage Street approximately 3.2 miles and turn left (west) onto Lovell Street. Proceed two blocks and turn right (north) onto John Street. Take the next right (east) onto South Street. Follow for two blocks, and the medical school is on the right before the intersection with Portage Street.

To the Oakland Drive Campus

1000 Oakland Drive
Kalamazoo, Michigan 49008

269.337.4400

Heading southeast on Portage Street, turn right (west) onto Lovell Street. Follow Lovell Street about one mile to Oakland Drive. Turn left (south). Proceed 0.4 miles. The Oakland Drive Campus will be on your right.

To the Innovation Center

LOCATED IN
WESTERN MICHIGAN
UNIVERSITY'S
BUSINESS TECHNOLOGY
& RESEARCH PARK

4717 Campus Drive
Kalamazoo, Michigan 49008

269.353.1823

Heading southeast on Portage Street, turn right (west) onto Lovell Street. Follow Lovell Street about one mile and make a slight left turn onto Stadium Drive. Proceed 3 miles and turn left onto S. Drake Road. Proceed 0.7 miles and continue onto Campus Drive. In 0.4 miles, the Innovation Center will be on your right.

To the Department of Psychiatry

LOCATED AT
BORGESS MEDICAL CENTER

1717 Shaffer Street
Borgess North
Professional Building
Garden Level, Suite 010
Kalamazoo, Michigan 49048

269.337.6373

Heading northwest on Portage Street, turn right onto E. Michigan Avenue/I-94 Bus E./M-43 and continue to follow M-43/Riverview Drive approximately 1.1 miles. Turn right (east) onto Gull Road/M-43. Proceed 0.7 miles and take the first left onto Shaffer Street. Borgess North Professional Building will be on your left.

To the Family Medicine Residency

LOCATED AT THE FAMILY
HEALTH CENTER

117 W. Paterson Street
Kalamazoo, Michigan 49007

269.349.2641

Heading northwest on Portage Street, turn right onto E. Michigan Avenue/I-94 Bus E./M-43. Take the second left (north) onto Pitcher Street and then the second left (west) onto E. Kalamazoo Avenue/I-94 Bus W./M-43. Proceed 0.3 miles and turn right (north) onto Rose Street. Continue 0.6 miles and turn right (east) onto W. Paterson Street. The Family Health Center will be on your right.